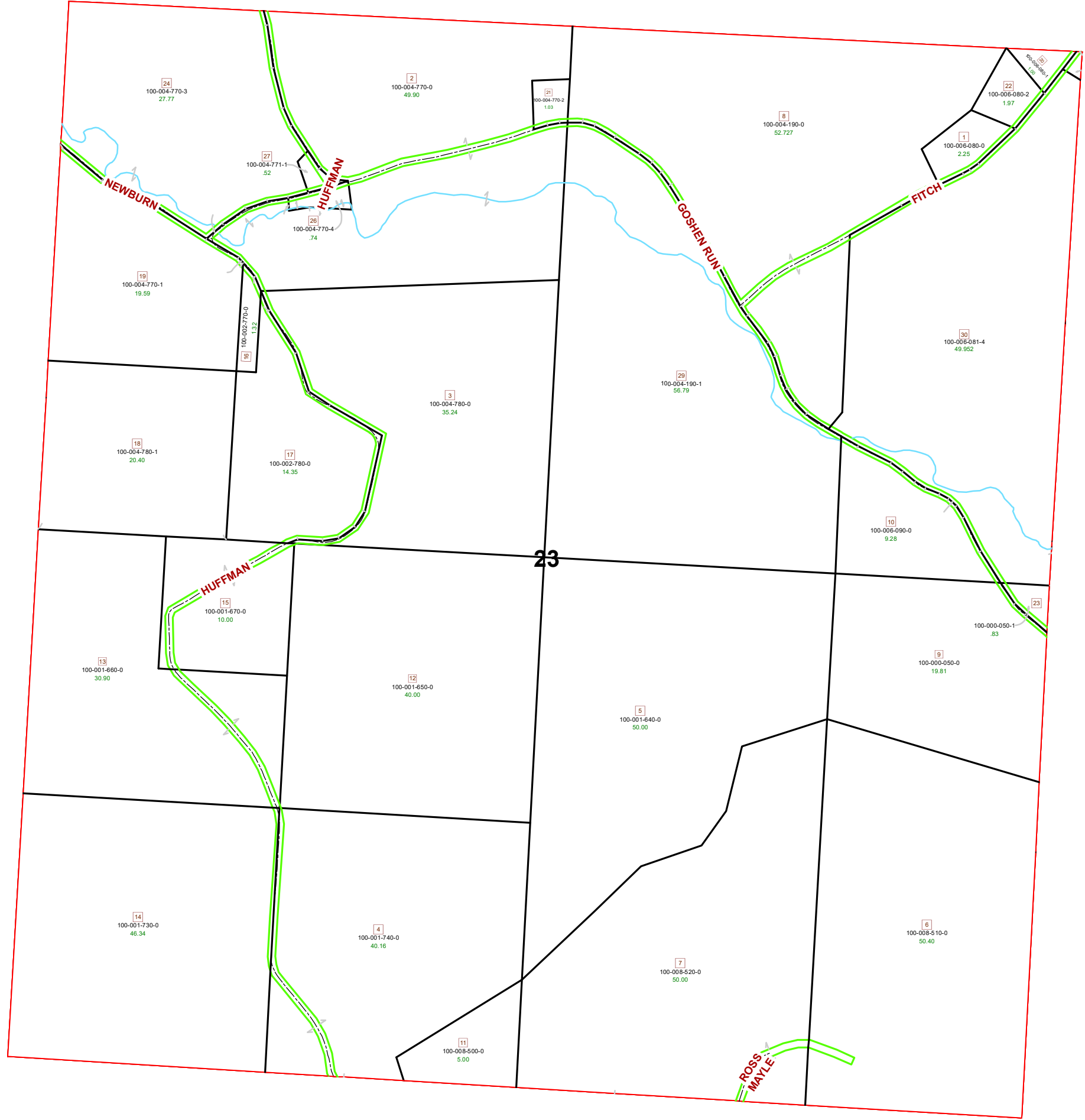



MARION TOWNSHIP SECTION 23 R12 TWP 8 MORGAN COUNTY, OH

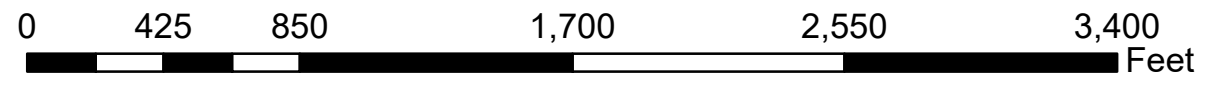


PIN	Owner	VOL	PAGE	LegalDescr	Acres
100-004-780-1	ANDZELIK JEROME K JR & CAROLYN H	D.V	192 377	R12 T08 S23 SD 18	20.409
100-004-770-1	ANDZELIK JEROME K JR & CAROLYN H	D.V	192 377	R12 T08 S23 SD 19	19.591
100-006-080-0	APPLEMAN ROBERTA KAYE	OR123	160	R12 T08 S23 SD 1 L	2.253
100-000-050-1	CARR BARRY E & RHONDA K	OR113	697	R12 T08 S23 SD 23	0.83
100-006-090-0	GINGERICH LEVI & CELESTA	OR232	5835	R12 T08 S23 SD 10	9.28
100-004-190-1	GINGERICH LEVI & CELESTA	OR232	3885	R12 T8 S23 SD 29	56.79
100-002-780-0	HERR MICHAEL L	D.V	178 429	R11 T08 S23 SD 17	14.35
100-002-770-0	HERR MICHAEL L	D.V	178 429	R12 T08 S23 SD 16	1.32
100-004-770-3	HERSHBERGER JOHN R & ANNA	OR204	426	R12 T08 S23 SD 24	27.777
100-004-190-0	HERSHBERGER JOHN R & ANNA	OR232	4252	R12 T08 S23 SD 8	52.727
100-001-740-0	JEFFERS' TREE FARM LLC	OR145	430	R12 T08 S23 SD 4	40.16
100-001-730-0	JEFFERS' TREE FARM LLC	OR145	430	R12 T08 S23 SD 14	46.34
100-001-640-0	JEFFERS' TREE FARM LLC	OR145	430	R12 T08 S23 SD 5	50
100-001-650-0	JEFFERS' TREE FARM LLC	OR145	430	R12 T08 S23 SD 12	40
100-001-670-0	JEFFERS' TREE FARM LLC	OR145	430	R12 T08 S23 SD 15	10
100-001-660-0	JEFFERS' TREE FARM LLC	OR145	430	R12 T08 S23 SD 13	30.9
100-004-780-0	LOWERS JESSE C LIVING TRUST	D.V	194 476	R12 T08 S23 SD 3	35.241
100-004-770-0	LOWERS JESSE C LIVING TRUST	OR190	454	R12 T08 S23 SD 2	49.903
100-004-770-4	LOWERS JESSE C TRUSTEE	OR221	2762	R12 T08 S23 SD 26	0.749
100-004-770-2	LOWERS JOHN H	OR43	452	R12 T08 S03 SD 21	1.037
100-004-771-1	LOWERS JOSEPH	OR136	537	R12 T08 S23 SD 27	0.523
100-000-050-0	MILLER HENRY L & POLLY D	OR68	480	R12 T08 S23 SD 9	19.81
100-006-080-3	MILLER HENRY L & POLLY D	OR120	792	R12 T08 S23 SD 25	0.22
100-006-081-4	MILLER HENRY L & POLLY D	OR232	3901	R12 T8 S 23 SD 30	49.952
100-006-080-2	ROBSON THOMAS	OR132	690	R12 T08 S23 SD 22	1.97
100-006-080-1	ROBSON THOMAS	OR132	690	R12 T08 S23 SD 20	1
100-008-500-0	STARKEY VALERIE Y	D.V	196 616	R12 T08 S23 SD 11	5
100-008-520-0	STARKEY VALERIE Y	D.V	196 616	R12 T08 S23 SD 7 T	50
100-008-510-0	STARKEY VALERIE Y	D.V	196 616	R12 T08 S23 SD 6 T	50.4



Boundaries	
-----	Hidden
-----	Roads
-----	County
-----	Parcel
-----	Parcels
-----	Hydro
-----	Lot
-----	Township
-----	Section
-----	ROW

Source: Morgan County Engineer's Office
 Author: Marcia Wolfe
 Date: 7/10/2020



Disclaimer: The information that these maps contains is for reference purposes only. Please bring any erros to the attention of the Engineer's Office staff.
 Thank you